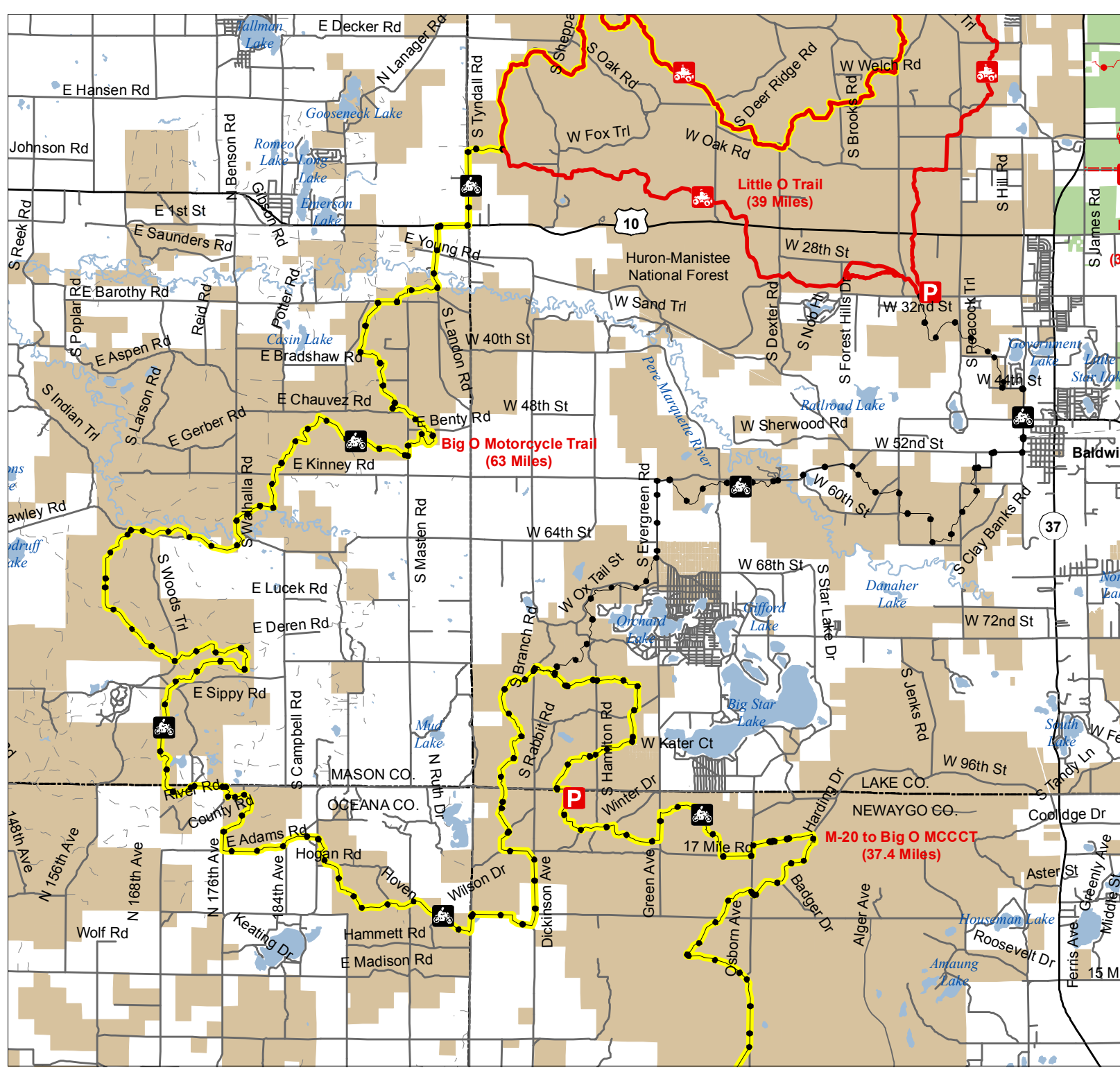













Big O Motorcycle Trail

Lake, Newaygo, Mason, & Oceana Counties, Michigan



-  ATV Trail – ORV's less than 50" in width including off-road motorcycles. (DNR license (ORV sticker) required)
-  Motorcycle Trail – Motorcycles only. (Secretary of State license required)
-  Michigan Cross Country Cycle Trail (MCCCT)

-  Trailhead Parking
-  Highway
-  Paved or Gravel Road
-  Poor Dirt Road
-  Lakes and Rivers
-  State Land
-  Federal Land
-  County Boundaries

Advisory: Trails and Routes have two-way traffic.

Disclaimer: Trails shown on this map are an approximate representation of the trail system at the time of publication and may not reflect current ground conditions. **STAY ON SIGNED TRAILS ONLY!**

